


MAP *Art*™

MAPS FOR GRAPHIC DESIGN



MapArt Designer Series — USA

OVER 100 US MAPS, FULLY EDITABLE AND EASY TO CUSTOMIZE

Let Cartesia Software put you on the map

Maps make great graphics. But why reinvent the wheel every time you need a map? You can get all the maps you need at one low price with MapArt, the most complete collection of fully editable maps on computer.

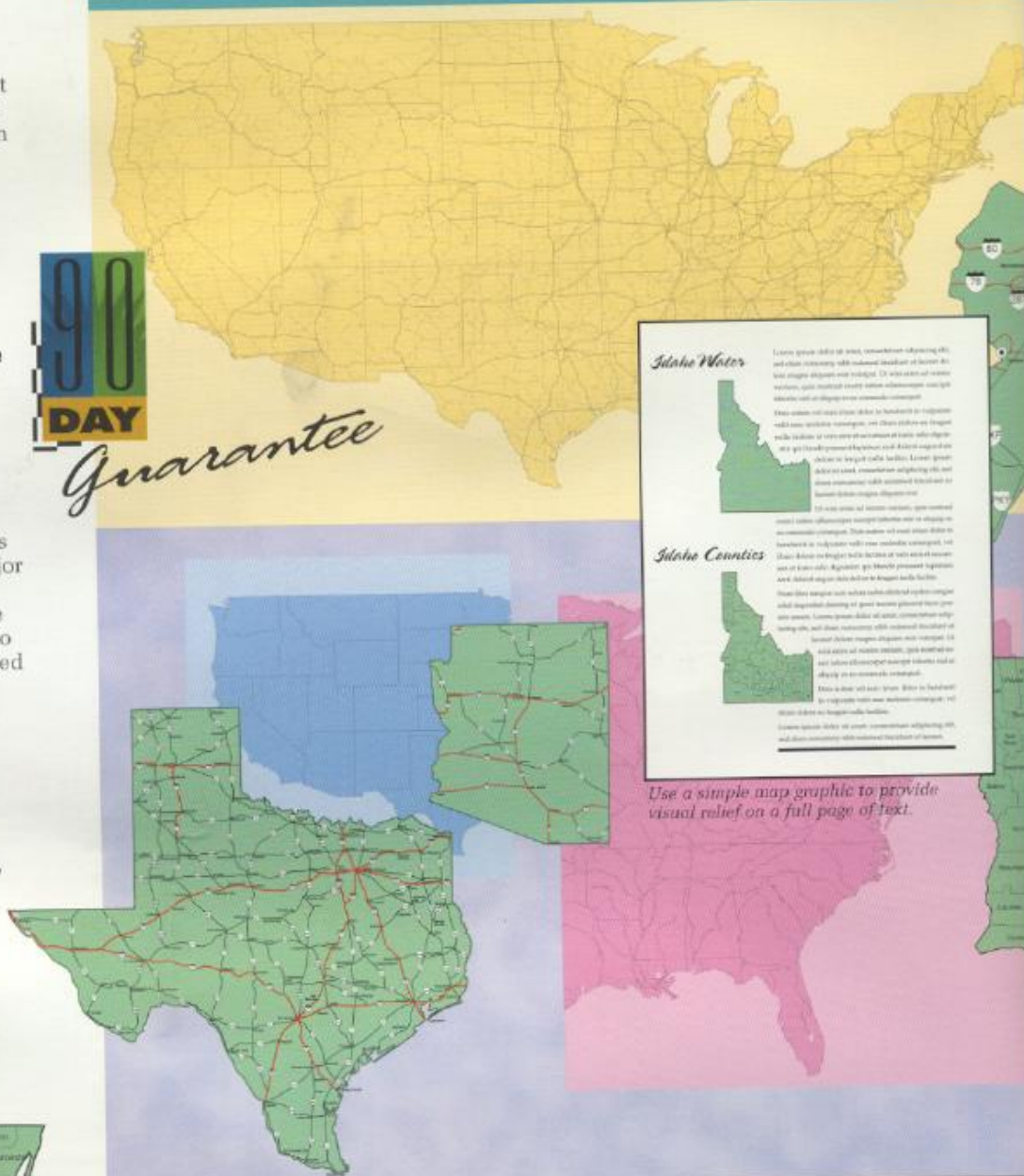
Now get all the maps you need — beautifully rendered and ready to use

The MapArt Designer Series USA contains over 100 fully editable U.S. country and state maps. All maps are in full color. You get:

- **100 maps of US states** showing counties, interstates and state highways, and major city locations and names. Maps are all drawn from the same scale and projection, so they can be copied and pasted together. Adjacent states fit together precisely, allowing you to rapidly assemble multi-state regional maps.
- **7 US maps** showing state outlines, 3-digit zip areas, congressional districts, rivers, area codes, counties, and highways.

90
DAY

Guarantee



Idaho Water



Idaho Counties



Use a simple map graphic to provide visual relief on a full page of text.

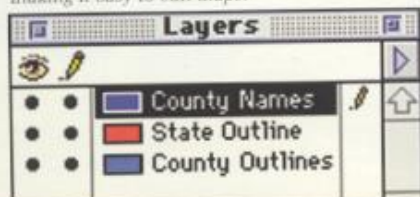
FORMAT:

CD-ROM (Mac and PC): Adobe Illustrator 5.0, Adobe Illustrator 1.1, FreeHand 3.0
Disk (Mac and PC): Adobe Illustrator 1.1

SOFTWARE REQUIREMENTS:

Adobe Illustrator, FreeHand, Corel Draw, or any other program that accepts the formats listed above.

Feature groups are saved in layers, making it easy to edit maps.

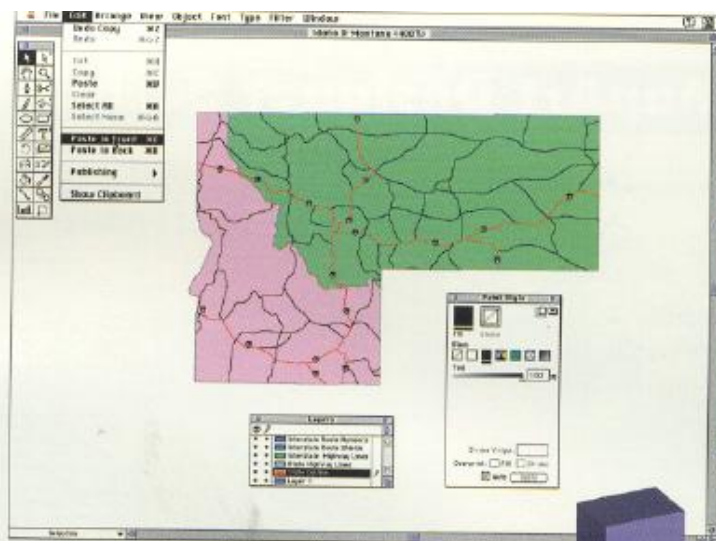


Suggested list price: \$249

Your Low Buy-Direct Price: \$129

We've been in need of something like this for years. We are proud to add these quality maps to our system.

Richard Keirstead,
Charles Tuttle
Publishing



Adjacent states fit together precisely. Simply copy and "paste in front" for perfect fit.



Add special effects to create unique map graphics.

An off-the-shelf product with a custom look

MapArt maps are fully editable and easy to customize, giving you full control over the final appearance of the map. You can change colors, text, line weight, shading, sizing, and more. Or use these beautiful maps as-is. It's entirely up to you.

Each individual area and place name is a separate object that can be selected and modified. In addition, individual objects are arranged into logical groups — for example, all city names on a state map are in a single group. This makes it easy to make group changes to font and style. Or, you can ungroup and edit objects individually.

All map features are saved in layers so it's easy to edit maps

If you're using our CD-ROM product with Adobe Illustrator 5.0 or FreeHand 5.0, you have the added advantage of working with layers. Each feature class (e.g. state highways or county boundaries)

is in a separate layer, making it easy to turn layers on or off as you need them. (Layers included in CD-ROM version only. Disk version does not include Adobe 5.0 files.)

Save time — and look like a hero to your client

With MapArt, all the maps you need are right at your fingertips in convenient Adobe Illustrator format. Use them in their original form, or edit them to suit your style.


Either way, you eliminate the tedium and expense of drawing maps from scratch or reworking scanned maps. You save time and effort, freeing your design team for other tasks and eliminating the cost of outside illustration. So you can meet the deadline sooner and bring the project in under budget. And all for less than what you'd pay for an hour or so of an art director's or cartographer's time!

*Need a map in a hurry?
Call Cartesia toll-free*



800-334-4291

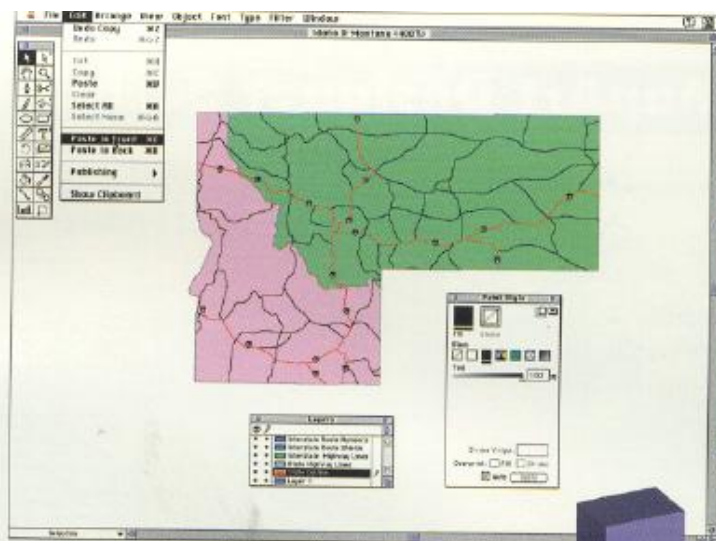
Each county is a separate object that you can select and edit.



Use a map as an interesting and informative background graphic.

We've been in need of something like this for years. We are proud to add these quality maps to our system.

Richard Keirstead,
Charles Tuttle
Publishing



Adjacent states fit together precisely. Simply copy and "paste in front" for perfect fit.



Add special effects to create unique map graphics.

An off-the-shelf product with a custom look

MapArt maps are fully editable and easy to customize, giving you full control over the final appearance of the map. You can change colors, text, line weight, shading, sizing, and more. Or use these beautiful maps as-is. It's entirely up to you.

Each individual area and place name is a separate object that can be selected and modified. In addition, individual objects are arranged into logical groups — for example, all city names on a state map are in a single group. This makes it easy to make group changes to font and style. Or, you can ungroup and edit objects individually.

All map features are saved in layers so it's easy to edit maps

If you're using our CD-ROM product with Adobe Illustrator 5.0 or FreeHand 5.0, you have the added advantage of working with layers. Each feature class (e.g. state highways or county boundaries)

is in a separate layer, making it easy to turn layers on or off as you need them. (Layers included in CD-ROM version only. Disk version does not include Adobe 5.0 files.)

Save time — and look like a hero to your client

With MapArt, all the maps you need are right at your fingertips in convenient Adobe Illustrator format. Use them in their original form, or edit them to suit your style.


Either way, you eliminate the tedium and expense of drawing maps from scratch or reworking scanned maps. You save time and effort, freeing your design team for other tasks and eliminating the cost of outside illustration. So you can meet the deadline sooner and bring the project in under budget. And all for less than what you'd pay for an hour or so of an art director's or cartographer's time!

*Need a map in a hurry?
Call Cartesia toll-free*



800-334-4291

Each county is a separate object that you can select and edit.



Use a map as an interesting and informative background graphic.

MapArt Designer Series — World

**OVER 125 WORLD MAPS, FULLY EDITABLE
AND EASY TO CUSTOMIZE**



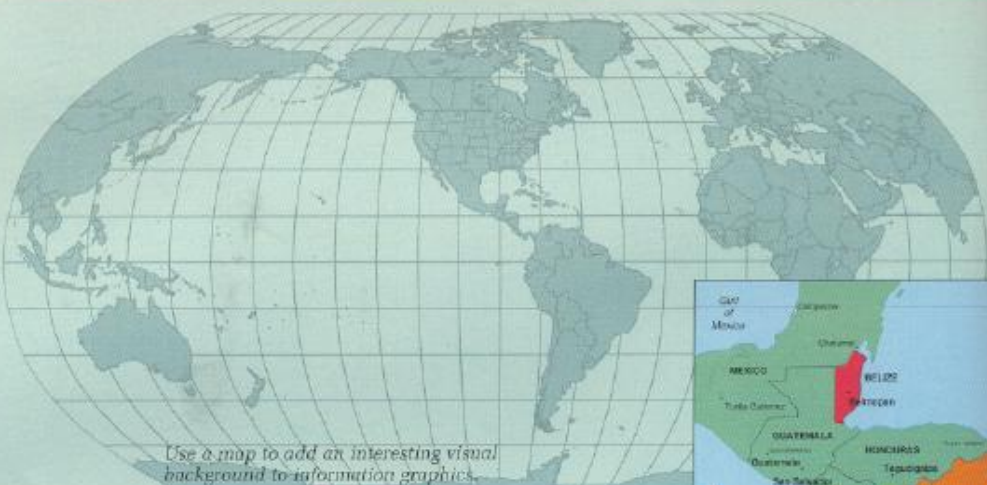
A powerful tool for global communication

If you do business worldwide ... or you want to show locations around the world ... you need maps to illustrate your collateral materials. And that's where MapArt Designer Series World can help.

Puts the world at your fingertips

The MapArt Designer Series World contains more than 125 fully editable maps of the world, world regions, continents, and countries. All maps are in full color. You get:

- **49 world maps and globes.** Includes 10 maps with individual countries, country names, major rivers, and city names. Individual countries are separate objects that can be selected and modified. Also includes 39 world maps in a variety of projections showing land/water boundaries.
- **34 world region maps** showing countries, country names, major rivers, and major cities. Countries are separate objects. Country and city names are arranged in groups.
- **24 maps of oceans and seas** with surrounding land areas.
- **30 country maps** showing states and provinces and major cities. States and provinces are separate objects. State, province and city names are arranged in groups.



FORMAT:

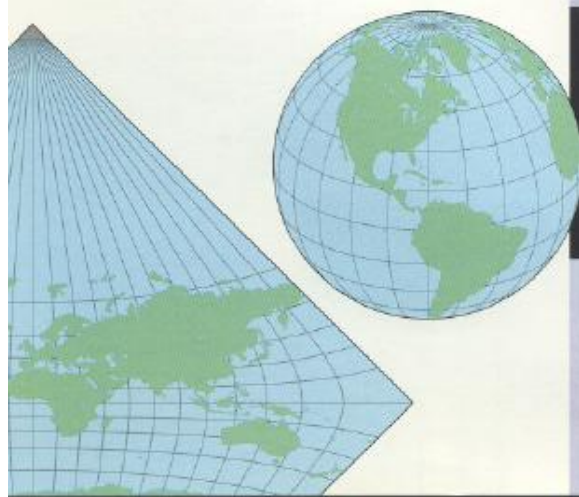
CD-ROM (Mac and PC): Adobe Illustrator 5.0, Adobe Illustrator 1.1, FreeHand 3.0
Disk (Mac and PC): Adobe Illustrator 1.1

SOFTWARE REQUIREMENTS:

Adobe Illustrator, FreeHand, Corel Draw, or any other program that accepts the formats listed above.


Suggested list price: \$249

Your Low Buy-Direct Price: \$129



"Fine artwork ... clean, attractive maps
... Can't be beat."
"Five stars. High quality collection."
"Best collection — Map category."

MACWORLD,
1993, 1994 & 1995



All maps are fully editable in Adobe Illustrator — so you already know how to use them!



Use maps for funky design elements.

INCLUDES OVER 125 MAPS

30 Country Maps:

Australia
Austria
Belgium
Brazil
Canada
China
Denmark
Finland
France
Germany
Greece
India
Ireland
Israel
Italy
Japan
Mexico
Mongolia
New Zealand
Norway
Portugal
Russia
South Africa
Spain
Sweden
Switzerland
Ukraine
United Kingdom
USA (2)

34 World Regions:

Africa Continent
East Africa
Southern Africa
Western Africa
Central Asia
Eastern Asia
Southeastern Asia
Southern Asia
Southwestern Asia
China and Mongolia
Eastern Mediterranean
Indochina
Japan and Korea
Middle East
Australia Continent
European Continent
British Isles
Central Europe
France
Italy
Scandinavia
Spain and Portugal
The Balkans
The Low Countries
Western Europe
North America
Canada
Central America
Mexico
Mexico and C. America
United States

South America Continent

Northern South America
Southern South America

24 Oceans & Seas:

Adriatic Sea
Aegean Sea
Arabian Sea
Baltic Sea
Bay of Bengal
Bering Strait
Black Sea
Caribbean
Caspian Sea
Great Lakes
Gulf of Mexico
Hudson Bay
Indian Ocean
Mediterranean
North Atlantic
North Pacific
North Sea
Norwegian Sea
Persian Gulf
Red Sea
South Atlantic
South China Sea
South Pacific
Yellow Sea

10 World Maps with Individual Countries:

3 Mercator Maps

• Europe Centered
• Japan Centered
• USA Centered

4 Mollweide Maps

• Interrupted
• Europe Centered
• Japan Centered
• USA Centered

3 Robinson Maps

• Europe Centered
• Japan Centered
• USA Centered

39 World Maps with Land/Water Boundaries:

Armadillo
Fan
Heart
Pumpkin
Two Lobes
World in a Circle
World in a Square
2 Diamond
6 Globes
2 Mercator
6 Mollweide
2 Peters
2 Platte Carte
6 Robinson
6 Sinusoidal

Add impact and style to your work

Our beautiful, full-color maps can be used to add visual interest to any document or presentation. World maps can show plant and office locations, installed systems, sales territories, customer locations, countries of operation... and no image speaks more directly to a strong global presence than a sharply rendered map from MapArt.

Use our world maps as is, or make them uniquely your own

MapArt maps are fully editable and easy to customize, giving you full control over the final appearance of the map. You can change colors, text, line weight, shading, sizing, and more. Or use these beautiful maps as-is. It's entirely up to you. Either way, you save time and effort, eliminating the drudgery of scanning or drawing maps from scratch.

Create exactly the map image you need

MapArt puts you in total control of the appearance of the maps you use to illustrate your documents.

Each individual area and place name is a separate object that can be selected and modified. In addition, individual objects are arranged into logical groups — for example, all city names on a country map, and all countries on a world map, are in a single group. This makes it easy to make group changes to font and style. Or, you can ungroup and edit objects individually.

All map features are saved in layers for easy editing

If you're using our CD-ROM product with Adobe Illustrator 5.0 or FreeHand 5.0, you have the added advantage of working with layers. Each feature class (e.g. highways or county boundaries) is in a separate layer, making it easy to turn layers on or off as you need them. (Layers included on CD-ROM version only. Disk version does not include Adobe 5.0 files.)

Need a map in a hurry?
Call Cartesia toll-free



800-334-4291

MapArt Cartographic Data Bank — USA & World

**FINELY DETAILED MAPS COVERING EVERY CORNER
OF THE USA AND WORLD**

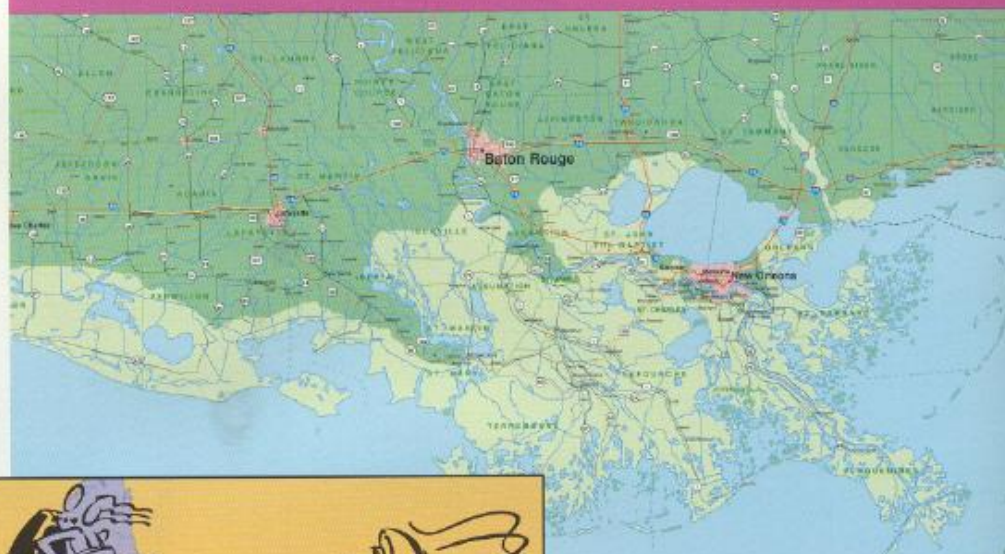
The maps of choice when you need to show intricate detail

The MapArt Cartographic Data Bank — two amazingly detailed collections of maps for anyone who needs to create intricate maps of small areas, anywhere in the USA and World! No other map product even comes close to matching the level of physical detail shown in the MapArt Cartographic Data Bank!

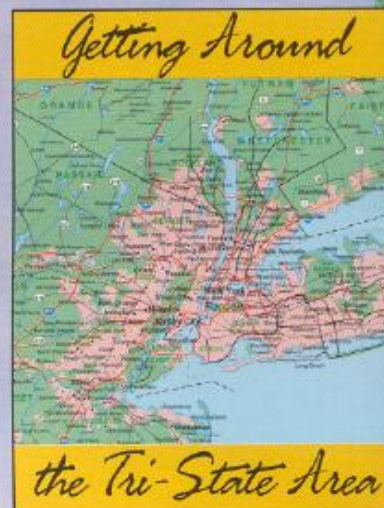
A close-up look at any area of the World or USA

With these collections, you simply open a country or state file, select an area, then magnify it to produce a stunning map with fine cartographic detail.

Intricate detail allows you to magnify maps without sacrificing the professional appearance of the image.



Create a map of any area in the world to enhance your subject.



Copy and paste areas of adjacent states to create custom regions.

FORMAT:

CD-ROM (Mac and PC): Adobe Illustrator 5.0
Disk: Not available

SOFTWARE REQUIREMENTS:

Adobe Illustrator, FreeHand, Corel Draw, or any other program that accepts Adobe Illustrator 5.0 format.

MEMORY REQUIREMENTS:

10MB minimum, 32MB recommended

Individual state and country map files vary in size from 100K to 3,000K, depending on the land area displayed on the map. You will need roughly 3X the file size in available RAM (memory) on your computer to open and edit these files.

Sample file sizes:	US States	Size
	Texas	2,500K
	Florida	1,100K
	NY	1,100K
	Country Maps	Size
	China	8,679K
	Brazil	2,984K
	France	1,105K

Suggested list price: Cartographic Data Bank — USA \$499
Cartographic Data Bank — World \$499

Your Low Buy-Direct Price: \$249 each




"The maps I purchased from Cartesia were the most professionally produced ones I've come across. Intelligently drawn objects and well-thought-out groups make these maps a real pleasure to work with."

Dominick Cancilla,
ARGO



Create a locator map for important events and places.



Map resources for the USA and the World

MapArt Cartographic Data Bank USA includes detailed maps of all 50 states showing state and national boundaries, coastlines, county boundaries, state capitals, over 20,000 major and minor cities, major state and interstate roads, railroads, rivers, lakes, and islands.

MapArt Cartographic Data Bank World gives you a detailed map of every country in the world - over 180 maps. Maps include country boundaries and names, coastlines, over 80,000 major and minor cities, rivers, lakes, and islands.

Use your graphics program to create customized maps

Each US state and foreign country is a separate file that can be opened and edited with Adobe Illustrator or FreeHand. US maps are all drawn at one scale, so adjacent US states match precisely. All world maps are drawn to one scale, so you can paste together portions of adjacent countries to create custom regions.

All map features are saved in layers that you can easily turn on or off.

Layers make complex maps a breeze to edit

Each set of features is saved in a separate layer, making it easy to turn features on or off as you need them. Individual areas and place names are separate objects that can be selected and modified.

The USA maps include over 40 layers, including coastlines, national and state boundaries, state names, county boundaries, cities (5 classes), roads (4 classes), rivers (4 classes), lakes (4 classes), islands (3 classes), and railroads.

The World maps include a total of 33 layers, including coastlines, country boundaries, country names, cities (5 classes), rivers (4 classes), lakes (4 classes), islands (3 classes), roads (3 classes), salt pans, and reefs.

*Need a map in a hurry?
Call Cartesia toll-free*



800-334-4291

TOP 10 REASONS WHY IT'S BETTER TO BUY MAPART THAN DRAW IT YOURSELF:



MAPS
FOR
GRAPHIC
DESIGN

1. MAPART IS FULLY EDITABLE.

Each individual feature is a separate object that can be selected and modified, giving you full control over the appearance of the map.

2. YOU CAN BE PRODUCTIVE WITH MAPART RIGHT FROM THE START.

You can customize MapArt using Adobe Illustrator, FreeHand, Corel Draw, and other popular graphic arts programs, so the MapArt "learning curve" is zero — you just load it and go!

3. MAPART SAVES YOUR TIME.

Having MapArt in your library eliminates tedious tasks like scanning, tracing, and positioning text. You get a ready-to-use, high-quality map in seconds instead of hours.

4. MAPART SAVES YOU MONEY.

MapArt costs a small fraction of what you'd pay a professional cartographer or illustrator to draw just one map! This helps you reduce your costs, making you more competitive.

5. MAPART PUTS THE WORLD AT YOUR FINGERTIPS.

MapArt covers more regions, cities, countries, and world areas than any other map product available — You get more maps, and at a lower cost!

6. YOU GET TOTAL ACCURACY IN EVERY MAP YOU USE.

All of our maps are painstakingly drawn by professional cartographers. To ensure the highest levels of accuracy in every map, we continuously update our maps.

7. MAPART IS ROYALTY FREE.

With MapArt you can instantly deliver quality map illustrations and you can take all the credit. You can publish MapArt maps in any type of document or presentation without requesting licensing permission of any kind.

8. YOU CAN SEE THE MAP YOU WANT BEFORE YOU BUY IT.


Not sure whether MapArt is right for you? Call us toll-free at 800-334-4291 or fax us at 609-397-5724 and tell us the map you need. We'll fax it immediately... so you can see what it looks like before you buy. That way, you know exactly what you are getting and whether MapArt can solve your problem — no surprises.

9. A VALUABLE GRAPHICS RESOURCE.

Once you have MapArt in your library, you'll have a great source of sharp-looking graphics — ready to illustrate anything from an annual report to a sales brochure at a moment's notice.

10. YOU CAN USE MAPART RISK-FREE FOR 90 DAYS.

Your satisfaction with MapArt is 100% guaranteed. If you are not thrilled and delighted with our software, you may return the product within 90 days for a full and prompt refund — no questions asked. That way, you can try MapArt without risk of any kind. What could be fairer?



COMPATIBLE SOFTWARE

Mac File Formats

Illustrator 1.1

Illustrator 5.0 (with layers)

FreeHand 3.0

Compatible Programs

Illustrator 1.1, 3 & 5;
FreeHand 2, 3, 4 & 5

Illustrator 5, FreeHand 5

FreeHand 3, 4 & 5

PC File Formats

Illustrator 1.1

Illustrator 5.0

Compatible Programs

Illustrator 4, Corel Draw 3 & 5
or any program that accepts
Illustrator 1.1 files

Any program that accepts
Illustrator 5.0 files.

CARTESIA

Cartesia Software

5 South Main St., Box 757

Lambertville, NJ 08530

609-397-1611

For your convenience, we offer Priority Mail, UPS and Federal Express shipping. When you place your order, ask about the shipping option that meets your needs.

RUSH
Delivery
Available

We accept Visa®, MasterCard®, American Express®, Discover® and company purchase orders.



Satisfaction Guaranteed. If you're not completely satisfied with MapArt, return the product within 90 days for a full refund.

Guarantee

Need a map in a hurry?
Call Cartesia toll-free

800-334-4291

MapArt is a trademark of Cartesia Software. Adobe Illustrator is a trademark of Adobe Systems, Inc. FreeHand is a trademark of Macromedia, Inc. Corel Draw is a trademark of Corel Systems, Inc.